




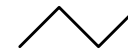


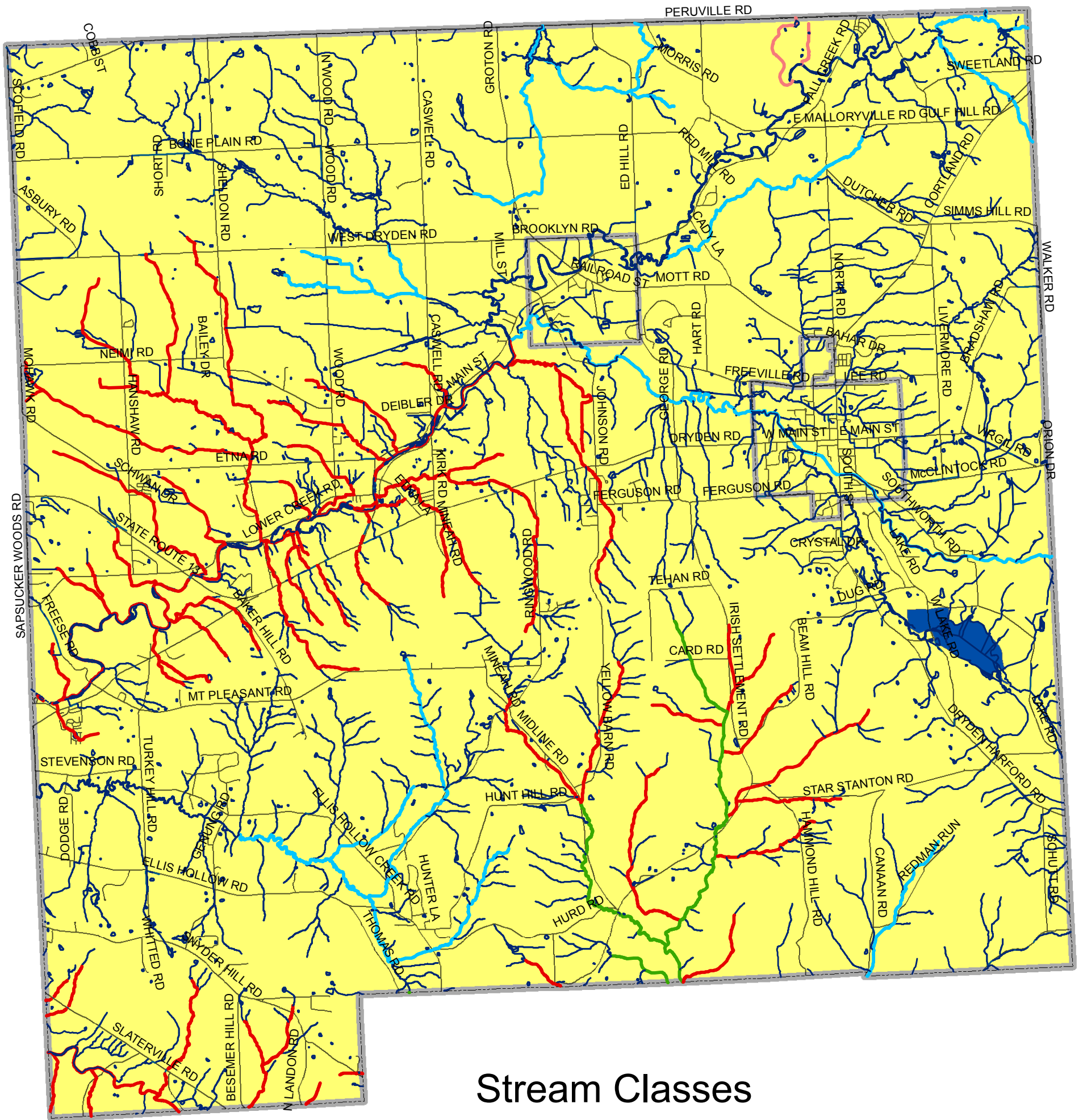
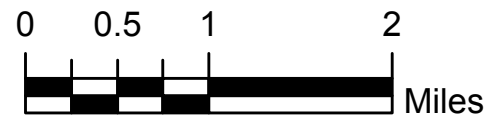



KEY

-  Not Classified
-  A
-  A(T)
-  C(T)
-  C(TS)
-  Roads, Highway
-  Waterbody
-  Municipal Boundary



Disclaimer: The Town of Dryden Environmental Planning Department produced this map from data provided by Tompkins County ITS/GIS Division and derived from New York State Department of Environmental Conservation. The Town is not responsible for nor makes claim to the accuracy of the data.

Stream Classes